


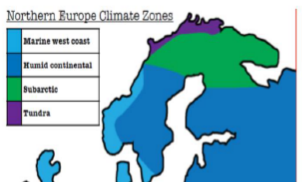
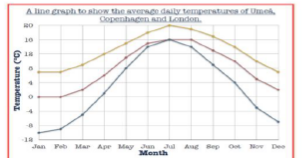









# Scandinavia Knowledge Organiser




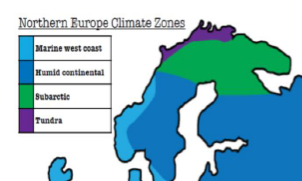
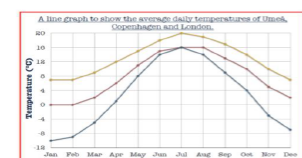
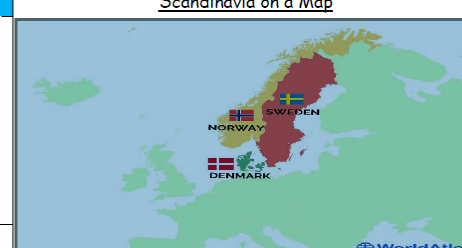






<b>Countries and Capitals</b>  <u>Denmark</u> Capital City = Copenhagen		 <u>Sweden</u> Capital City = Stockholm		 <u>Norway</u> Capital City = Oslo			
<b>Weather/ Climate</b> Northern Europe Climate Zones  Marine west coast Humid continental Subarctic Tundra <p>In the summer the sun will never set. This means it is always light.</p> <p>In the winter, the sun will never rise. This means it is always dark.</p> <p>The graph shows the average temperatures of Scandinavian countries in comparison to London.</p> 		<b>Scandinavia on a Map</b>  Sweden, Denmark and Norway are the only Scandinavian Countries.		<b>Human Features</b> Studies that affect human have on the Earth Swedish Krona is the currency of Sweden. Danish Krone is the currency of Denmark. Norwegian Krone is the currency of Norway.  Oslo has a Cathedral Denmark, Norway and Sweden are all democracy lead countries. They all have a Prime Minister. Norway- Erna Solberg Sweden- Stefan Löfven Denmark- Mette Frederiksen		<b>Vocabulary</b> Nordic- The Scandinavian countries including Iceland and Finland. Tundra- A vast, flat, treeless Arctic region with frozen subsoil. Permafrost- A subsoil that remains frozen all year round. Subarctic- A region directly south of the Arctic Circle Glacier- A slowly moving mass or river of ice Fjords- A valley formed by a moving glacier.	
<b>Physical features</b> A physical Feature is the study of Earth and how it works.							
<b>Denmark</b>  Denmark is extremely flat. The tallest point is 171m above sea level.		<b>Sweden</b>  Sweden has many Fjords.		<b>Norway</b>  Norway is famous for its Glaciers.			
<b>UK/ Scandinavia Differences</b> <table border="1"> <thead> <tr> <th>Similarities</th> <th>Differences</th> </tr> </thead> <tbody> <tr> <td>Hill/ Mountaintain areas. London and stockholm have rivers through the middle.</td> <td>Weather is much colder. Population of the UK is much larger. UK does not have Glaciers</td> </tr> </tbody> </table>			Similarities	Differences	Hill/ Mountaintain areas. London and stockholm have rivers through the middle.	Weather is much colder. Population of the UK is much larger. UK does not have Glaciers	
Similarities	Differences						
Hill/ Mountaintain areas. London and stockholm have rivers through the middle.	Weather is much colder. Population of the UK is much larger. UK does not have Glaciers						



# Scandinavia Knowledge Organiser



<b>Countries and Capitals</b>  <u>Denmark</u> Capital City = Copenhagen		 <u>Sweden</u> Capital City = Stockholm		 <u>Norway</u> Capital City = Oslo			
<b>Weather/ Climate</b> Northern Europe Climate Zones  Marine west coast Humid continental Subarctic Tundra <p>In the summer the sun will never set. This means it is always light.</p> <p>In the winter, the sun will never rise. This means it is always dark.</p> <p>The graph shows the average temperatures of Scandinavian countries in comparison to London.</p> 		<b>Scandinavia on a Map</b>  Sweden, Denmark and Norway are the only Scandinavian Countries.		<b>Human Features</b> Studies that affect human have on the Earth Swedish Krona is the currency of Sweden. Danish Krone is the currency of Denmark. Norwegian Krone is the currency of Norway.  Oslo has a Cathedral Denmark, Norway and Sweden are all democracy lead countries. They all have a Prime Minister. Norway- Erna Solberg Sweden- Stefan Löfven Denmark- Mette Frederiksen		<b>Vocabulary</b> Nordic- The Scandinavian countries including Iceland and Finland. Tundra- A vast, flat, treeless Arctic region with frozen subsoil. Permafrost- A subsoil that remains frozen all year round. Subarctic- A region directly south of the Arctic Circle Glacier- A slowly moving mass or river of ice Fjords- A valley formed by a moving glacier.	
<b>Physical features</b> A physical Feature is the study of Earth and how it works.							
<b>Denmark</b>  Denmark is extremely flat. The tallest point is 171m above sea level.		<b>Sweden</b>  Sweden has many Fjords.		<b>Norway</b>  Norway is famous for its Glaciers.			
<b>UK/ Scandinavia Differences</b> <table border="1"> <thead> <tr> <th>Similarities</th> <th>Differences</th> </tr> </thead> <tbody> <tr> <td>Hill/ Mountaintain areas. London and stockholm have rivers through the middle.</td> <td>Weather is much colder. Population of the UK is much larger. UK does not have Glaciers</td> </tr> </tbody> </table>			Similarities	Differences	Hill/ Mountaintain areas. London and stockholm have rivers through the middle.	Weather is much colder. Population of the UK is much larger. UK does not have Glaciers	
Similarities	Differences						
Hill/ Mountaintain areas. London and stockholm have rivers through the middle.	Weather is much colder. Population of the UK is much larger. UK does not have Glaciers						