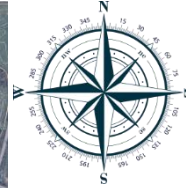


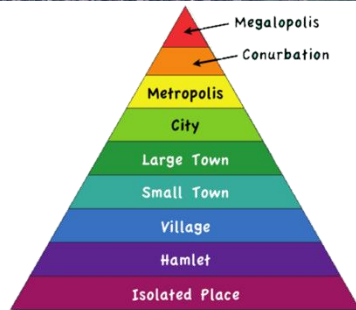
Local Study—Hayes Knowledge Organiser

Hayes

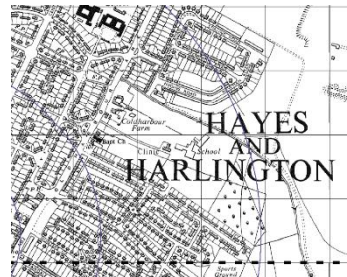
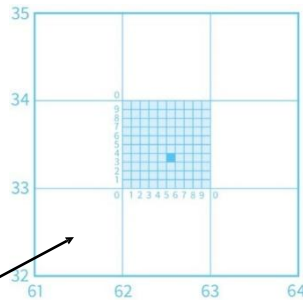
Hayes	Became a Site of Special Scientific Interest (SSSI) because of the rare heathland wildlife.
Location	Located in West London, in the borough of Hillingdon.
Use of Hayes	Originally used for agriculture, it has now been developed for commercial and residential use.



History of Hayes
There are records of Hayes dating back to 1086, with many buildings and places of historical significance, such as the St. Marys Parish Church which dates back to 830AD, Barra Hall (dating back to the 1700s) and the Adam and Eve Public House on Uxbridge Road sitting on the site since 1665 (although not the original building).



4 figure grid reference
To find the number of a square first use the eastings to go along the corridor until you come to the bottom left-hand corner of the square you want. Write this two-figure number down. Then use the northing to go up the stairs until you find the same corner. Put this two figure number after your first one and you now have the four-figure grid reference, which looks like the example in the diagram: 6233.



Key Concepts & Vocabulary

Settlement	A place where people live, like a village, town or city
Features	Important or noticeable parts of something. For example, a river or a park could be features of a place.
Residential	An area where people live in houses or flats.
Industrial	An area where there are factories or places that make and build things.
Commercial	An area where there are shops, office, or businesses to buy and sell things.
Urban/ Rural	A place with lots of buildings, roads and people / A place in the countryside with more open space.
Region	A large area of land that has something in common, like the same weather, language, or way of living

Geographical Skills and Fieldwork

Compass	a device having a magnetic needle that indicates direction on the earth's surface by pointing toward the north. 8 points— <i>north, south, east, west, northwest, northeast, southeast, southwest</i>
Grid Reference	A map reference indicating a location in terms of series of vertical and horizontal grids identified by numbers or letters Two types: four figure and six figure grid references
Human features	Something that is built by humans that would not have existed in nature without humans. Features include anything from a house to a city, and all the related infrastructure such as roads, rail or canals.
Land use	Involves the management and modification of natural environment or wilderness into built environment such as settlements and semi-natural habitats such as arable fields, pastures, and managed woods.
Map	A picture or chart that shows the features of an area.
Physical features	Elements of the landscape that occur naturally, including bodies of water and landforms such as: oceans, mountains, lakes, rivers, plains, streams, hills, volcanoes, valleys and peninsulas.
Sketch map	a map drawn from observation (rather than from exact measurements) and representing the main features of an area .
survey	The operation of finding the contour, dimensions, position, or other particulars of, as any part of the earth's surface, whether land or water; also, a measured plan and description of any portion of country, or of a road or line through it.
Topography	The study of the shape and features of land surfaces.

Barra Hall Manor House



Adam & Eve 1936 & 2022

